

AN EXAMPLE OF ABSTRACT SUBMITTED TO AN ISPRS EVENT

C. Mallet¹, F. Lafarge², N. Paparoditis^{1*}

¹ Univ. Gustave Eiffel, IGN-ENSG, LaSTIG - (clement.mallet, nicolas.paparoditis)@ign.fr

² Université Côte d'Azur, INRIA– florent.lafarge@inria.fr

Commission II, WG II/6

KEY WORDS: Manuscripts, Proceedings, ISPRS Archives, ISPRS Annals, Guidelines for Authors, Styleguide.

1. INTRODUCTION

Lorem ipsum dolor sit amet, consectetur adipiscing elit, sed do eiusmod tempor incididunt ut labore et dolore magna aliqua. Tincidunt augue interdum velit euismod. Aenean euismod elementum nisi quis eleifend quam adipiscing. Amet consectetur adipiscing elit duis tristique. Sit amet consectetur adipiscing elit duis. Ultricies mi eget mauris pharetra et ultrices neque ornare aenean. Urna molestie at elementum eu facilisis sed odio morbi quis. Sit amet commodo nulla facilisi nullam vehicula ipsum a arcu (Michaels and Dowman, 2008).

Mi tempus imperdiet nulla malesuada pellentesque. Turpis massa sed elementum tempus. Quisque non tellus orci ac auctor augue. Aliquam nulla facilisi cras fermentum odio eu feugiat pretium. Vestibulum morbi blandit cursus risus at ultrices. Condimentum lacinia quis vel eros donec ac odio. Cras fermentum odio eu feugiat pretium nibh ipsum consequat nisl (Förstner, Wrobel, 2016).

Scelerisque purus semper eget duis. In massa tempor nec feugiat nisl pretium fusce id (GRASS Development Team, 2017). Eget arcu dictum varius duis at consectetur lorem. Augue mauris augue neque gravida in fermentum et sollicitudin. Enim tortor at auctor urna. Posuere morbi leo urna molestie at elementum eu facilisis. Nunc scelerisque viverra mauris in aliquam sem. Tempus quam pellentesque nec nam aliquam sem et tortor. Nam aliquam sem et tortor. Pharetra magna ac placerat vestibulum. Semper auctor neque vitae. Sit amet nisl purus in mollis nunc.

2. METHOD

Nunc sed velit dignissim sodales ut. Tempor nec feugiat nisl pretium. Amet consectetur adipiscing elit pellentesque habitant morbi tristique. Nullam ac tortor vitae purus faucibus ornare suspendisse sed nisi. Viverra justo nec ultrices dui sapien eget mi proin sed. Vel quam elementum pulvinar etiam non quam lacus. Faucibus a pellentesque sit amet porttitor eget dolor morbi. Nulla facilisi morbi tempus iaculis urna id (Dubayah et al., 2017). Facilisis magna etiam tempor orci eu lobortis elementum. Eu mi bibendum neque egestas congue.

Ut faucibus pulvinar elementum integer enim neque volutpat ac. Erat imperdiet sed euismod nisi. Malesuada pellentesque elit eget gravida. Et netus et malesuada fames ac turpis egestas. Diam vel quam elementum pulvinar etiam non quam lacus suspendisse.

Malesuada proin libero nunc consequat interdum varius. Accumsan sit amet nulla facilisi morbi tempus.

$$x = x_0 - c \frac{X - X_0}{Z - Z_0}; y = y_0 - c \frac{Y - Y_0}{Z - Z_0} \quad (1)$$

where c = focal length

x, y = image coordinates

X_0, Y_0, Z_0 = coordinates of projection center

X, Y, Z = object coordinates

Nulla facilisi cras fermentum odio eu feugiat pretium nibh. Fermentum leo vel orci porta non pulvinar neque laoreet suspendisse (Chan and Qin, 2017). Id diam maecenas ultricies mi eget mauris pharetra. Sed velit dignissim sodales ut eu. Lacus vel facilisis volutpat est velit egestas dui id. Tellus in hac habitasse platea dictumst vestibulum rhoncus est pellentesque. Enim tortor at auctor urna. Mattis nunc sed blandit libero volutpat sed cras. Tempor orci dapibus ultrices in iaculis nunc sed. Pellentesque dignissim enim sit amet venenatis. Amet consectetur adipiscing elit duis tristique sollicitudin nibh sit amet. Viverra maecenas accumsan lacus vel facilisis volutpat est velit (Maas et al. 2017).

3. RESULTS AND DISCUSSIONS

Ac turpis egestas maecenas pharetra convallis posuere. Tristique magna sit amet purus gravida quis blandit. Vulputate dignissim suspendisse in est ante (Table 1). Turpis tincidunt id aliquet risus feugiat in ante metus. Turpis in eu mi bibendum neque egestas. Tristique senectus et netus et malesuada. Euismod in pellentesque massa placerat duis ultricies lacus sed turpis. Tempor orci dapibus ultrices in iaculis nunc. Ac placerat vestibulum lectus mauris ultrices. Urna duis convallis convallis tellus id interdum velit (Figure 1). Quam pellentesque nec nam aliquam sem et tortor consequat. Et leo duis ut diam quam. Id ornare arcu odio ut sem nulla pharetra diam sit. Donec massa sapien faucibus et. Faucibus nisl eget nullam non nisi est.

Lacinia quis vel eros donec ac. Ipsum dolor sit amet consectetur adipiscing elit ut aliquam purus. Consequat interdum varius sit amet. Tincidunt tortor aliquam nulla facilisi cras fermentum odio eu feugiat. Volutpat ac tincidunt vitae semper quis lectus nulla at. Consectetur a erat nam at lectus. In hendrerit gravida rutrum quisque non tellus (Figures 2 and 3). Feugiat sed lectus vestibulum mattis. Blandit turpis cursus in hac habitasse platea. Purus gravida quis blandit turpis. Posuere morbi leo urna molestie at elementum eu facilisis.

* Corresponding author

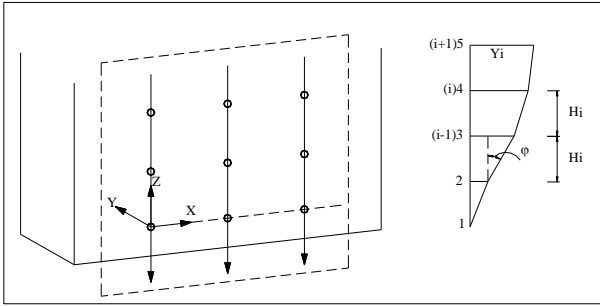


Figure 1. Figure placement and numbering.

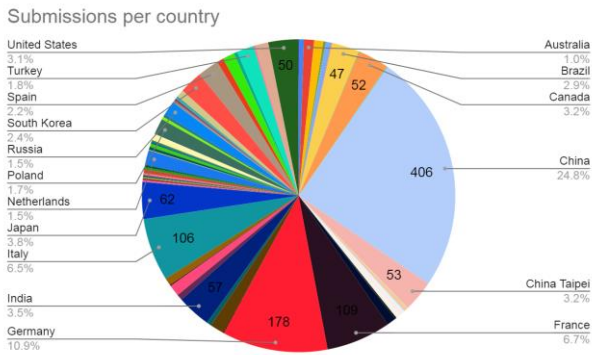


Figure 2. Another example of figure.

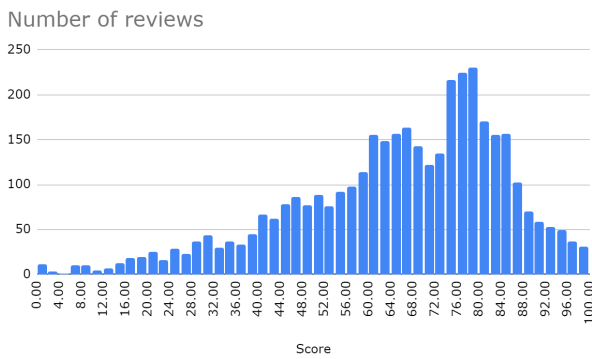


Figure 3. A very last one.

Setting	A4 size paper	
	Mm	inches
Top	25	1.0
Bottom	25	1.0
Left	20	0.8
Right	20	0.8
Column Width	82	3.2
Column Spacing	6	0.25

Table 1. Margin settings for A4 size paper.

REFERENCES

Chan, K.L., Qin K., 2017: Biomass burning related pollution and their contributions to the local air quality in Hong Kong. *Int. Arch. Photogramm. Remote Sens. Spatial Inf. Sci.*, XLII-2/W7, 29-36. doi.org/10.5194/isprs-archives-XLII-2-W7-29-2017.

Dubayah, R.O., Swatantran, A., Huang, W., Duncanson, L., Tang, H., Johnson, K., Dunne, J.O., Hurtt, G.C., 2017. CMS: LiDAR-derived Biomass, Canopy Height and Cover, Sonoma County, California, 2013. ORNL DAAC, Oak Ridge, Tennessee, USA. doi.org/10.3334/ORNLDAAAC/1523.

Förstner, W., Wrobel, B., 2016: *Photogrammetric Computer Vision*. Springer Nature, Cham.

GRASS Development Team, 2017. Geographic Resources Analysis Support System (GRASS) Software. Open Source Geospatial Foundation. grass.osgeo.org (20 September 2017).

Maas, A., Rottensteiner, F., Heipke, C., 2017. Classification under label noise using outdated maps. *ISPRS Annals of Photogrammetry, Remote Sensing and Spatial Information Science.*, IV-1/W1, 215-222. doi.org/10.5194/isprs-annals-IV-1-W1-215-2017.

Michalis, P., Dowman, I., 2008: A Generic Model for Along-Track Stereo Sensors Using Rigorous Orbit Mechanics. *Photogrammetric Engineering & Remote Sensing* 74(3), 303-309.